



**Town of Gilbert Plains**

Box 39 • 114 Main Street N.  
Gilbert Plains, MB R0L 0X0  
Phone: (204) 548-2761  
Fax: (204) 548-2473  
Email: townofgp@mts.net

**Mayor:** Lyle Smith  
**CAO:** Janice Lagoski



**Rural Municipality of Gilbert Plains**

Box 220 • 201 Main Street N.  
Gilbert Plains, MB R0L 0X0  
Phone: (204) 548-2326  
Fax: (204) 548-2564  
Email: rmofgilbertplains@mts.net

**Reeve:** Larry Malowski  
**CAO:** Susan Boyachek



**HEART OF THE PARKLAND**

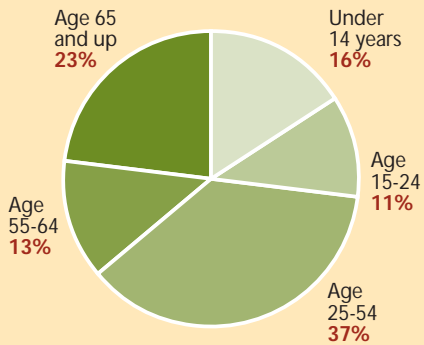
photo: Lucille McKinney

**GEOGRAPHY & FAMILY CHARACTERISTICS**

	Land Area (sq. km)	Population Density per sq. km	Private Households	Number of Families	Average Value of House
Town of Gilbert Plains	2.7	285.7	355	200	59,655
RM of Gilbert Plains	1,048.1	0.8	325	270	87,500
Immediate Market Area*	4,525.2	0.3 to 624.9	5,850	3,850	81,346
TOTAL	5,576.0		6,530	4,320	

\* Communities and Municipalities of Grandview, Ethelbert, Hillsburg, Valley River and Dauphin.

Source: Statistics Canada 2006 Census

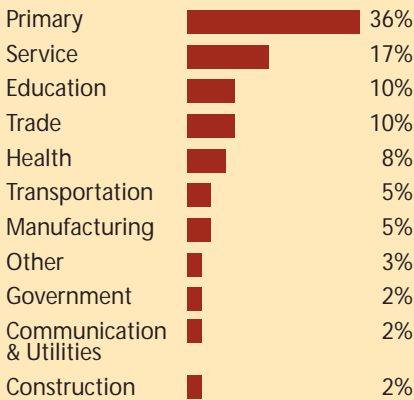


**POPULATION (male and female)**

	2006 Census	% of Population > 15 years	Age 0 - 14	Age 15 - 64	Age 65 and over	Median Age
Town of Gilbert Plains	760	82.9	130	385	230	50.4
RM of Gilbert Plains	834	79.0	170	575	85	41.6
Immediate Market Area*	13,415	80.8	2,340	8,030	3,020	43.9
TOTAL	15,009	80.9	2,640	8,990	3,335	45.3

\* Communities and Municipalities of Grandview, Ethelbert, Hillsburg, Valley River and Dauphin.

Source: Statistics Canada 2006 Census



**LABOUR FORCE (male and female)**

	Participation Rate	Employment Rate	Unemployment Rate	Median Earnings <sup>2</sup> (full-time/year)
Town of Gilbert Plains	47.5%	44.3%	5.2%	26,734
RM of Gilbert Plains	78.4%	75.4%	4.8%	24,268
Immediate Market Area <sup>1</sup>	61.1%	56.8%	8.3%	24,610
AVERAGE	62.3%	58.8%	6.1%	25,204

1. Communities and Municipalities of Grandview, Ethelbert, Hillsburg, Valley River and Dauphin.  
2. Median earnings also includes farm income.

Source: Statistics Canada 2006 Census

**COMMUTER SHED POPULATION & LABOUR FORCE (from Town of Gilbert Plains)**

	Total Pop.	Total Dwellings	Median Age	Males	Females	Age 0-19	Age 20-44	Age 45-65	Age 65 & Over
50 mile Radius	32,259	17,936	45.1	15,860	16,398	7,952	8,131	9,096	7,095
75 mile Radius	59,256	30,119	43.2	29,276	29,980	15,865	15,236	16,128	12,033

Source: PCensus for MapPoint

# FACT SHEET GILBERT PLAINS

## TRANSPORTATION

- Air:** Municipal Airport with turf runway (2,525 ft. long by 100 ft. wide)  
Access to Dauphin Municipal Airport  
Perimeter Airlines
- Rail:** Canadian National Rail Secondary Mainline  
Via Rail Canada passenger service
- Road:** Provincial Trunk Highway #5 (connects to #83 & #10)  
Provincial Road #274  
Greyhound Bus Lines  
Gardewine North trucking, Purolator & Loomis Courier  
Local short/long-distance trucking companies

## ENERGY & COMMUNICATIONS

- Hydro electricity:** 3 phase power supply  
Provided by Manitoba Hydro
- Natural Gas:** 3" Natural Gas Line  
Provided by Manitoba Hydro
- Communications:** Digital tower, DSL High Speed Internet provided by MTS Allstream, I-Netlink and Xplornet  
WCG<sup>tv</sup> provided by Westman Communications Group

## WATER & WASTE MANAGEMENT

- Water Supply Source:**  
**Town of Gilbert Plains:**
- Valley River and underground aquifer
  - Storage reservoir 100,000 gallons
  - Peak load 45,000 gallons per day
- Rural Municipality of Gilbert Plains:**
- Underground aquifer
  - Piped rural water (2002)
  - Water treatment plant (2002)
  - 152 households connected
  - 2 community wells
  - Reservoir 40,000 gallons
  - Current usage 20,000 gallons per day
- Waste Management:**
- 3 cell lagoon and lift station
  - Tested effluent is discharged into Valley River
  - In-town garbage pick-up and 1 landfill (Town/RM share)
  - Recycling program

## INDUSTRIAL PARK - Fully Serviceable

Turner Road Industrial Park – under expansion  
Dutton Industrial Park – under development  
Rural acres available

## PLANNING & CONSERVATION DISTRICT MEMBER

Member of Intermountain Conservation District  
Member of Mountainview Planning District

## TOTAL REAL PROPERTY ASSESSMENT - 2009

<b>Town of Gilbert Plains</b>	\$ 26,809,000
<b>Rural Municipality of Gilbert Plains</b>	\$110,355,600
<b>Total</b>	\$137,164,600

## EDUCATION

<b>Total K-12 School Enrollment:</b>	245
<i>(source: Mountain View School Division, February 2009)</i>	
• Gilbert Plains K-8 Elementary	183
• Gilbert Plains Collegiate	62

### Post-secondary School:

- Assiniboine Community College (Dauphin) varies
- Campus Manitoba (Dauphin) varies
- College & University available through Continuing Education & Distance Education

## SERVICES

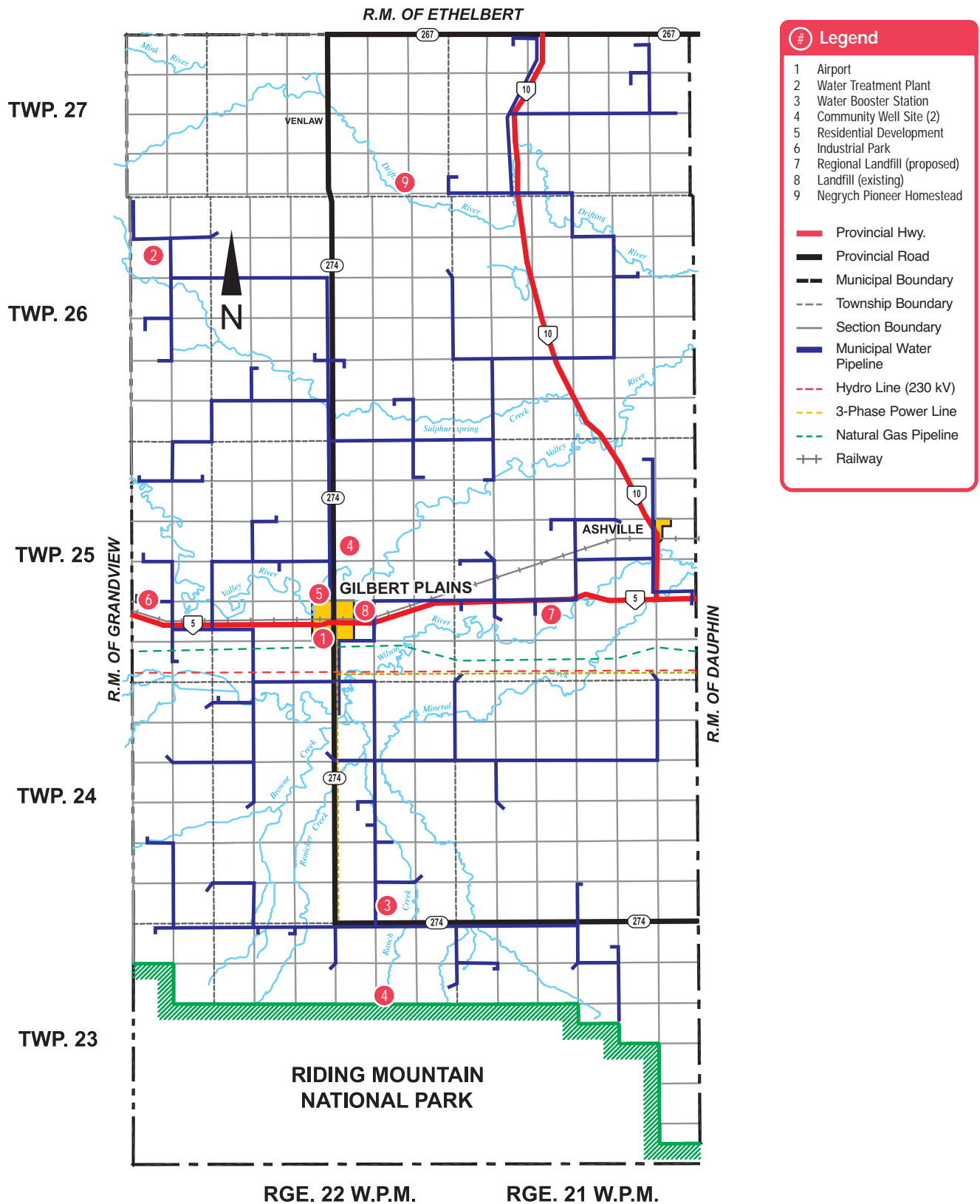
- Fire Department (2003):** Total of 20 member volunteers  
2 pumper trucks, 1 rescue wagon  
1-ton truck, jaws-of-life
- Ambulance:** Total of 17 members  
1 ambulance; 24-hour service
- Police:** Royal Canadian Mounted Police (RCMP)  
24-hour service  
Rural Crime Watch program
- Post Office:** Full Service
- Local Media:** *Grandview Exponent* newspaper (weekly)  
*Parkland Shopper* newspaper (weekly)  
730 CKDM radio (Dauphin)
- Licensed Day Care:** List available at MB Child Day Care office

## HEALTH

- Gilbert Plains Health Centre:** Laboratory testing, x-ray, EKG  
Community Health Services  
Physiotherapist (visiting)  
911 Emergency Service
- Doctors:** 4 visiting medical staff available
- Personal Care Home:** 30 beds  
3 seniors residences
- Other Services:** Handi-van  
Home Care & Meals on Wheels  
Community Resource Council

## RECREATION

- Centennial Park, campground and playground (32 fully serviced lots, 8.5 acres)
- 4 community halls
- 18-hole golf course
- Arena Complex (seats 500)
- Curling rink – artificial ice (4 sheets)
- Skating/hockey artificial ice
- Skateboard park
- 1 baseball diamond
- Tennis courts (asphalt surface)
- Athletic track (1/2 mile)
- Wading pool
- Snowmobile, hiking trails and cross-country ski trails (5 km)
- Public library
- Provincial shooting range
- Fair and Rodeo
- Negrych Farmstead (provincial and national heritage site)
- District museum



# FACT SHEET GILBERT PLAINS

Town of Gilbert Plains

Lat. 51°8'59" • Long. 100°29'16"



This map is provided for general reference only. Please refer to the official Municipal Zoning By-Law Map for exact zoning areas and descriptions.



414 Main Street  
P.O. Box 759  
Grandview, Manitoba R0L 0Y0  
Canada

Phone: (204) 546-2915  
Fax: (204) 546-2909  
Email: parc@mts.net

www.parklandmanitoba.ca