



Village of Ethelbert

Box 185 • 5-2nd Street
Ethelbert, MB R0L 0T0
Phone: (204) 742-3301
Fax: (204) 742-3228
Email: vofethel@mts.net

Mayor: Mitch Michaluk
CAO: Eleanor Kuzyk



Rural Municipality of Ethelbert

Box 115 • 5 Railway Avenue
Ethelbert, MB R0L 0T0
Phone: (204) 742-3212
Fax: (204) 742-3642
Email: rmethelbert@inetlink.ca

Reeve: Art Potoroka
CAO: Loretta Woytkiewicz



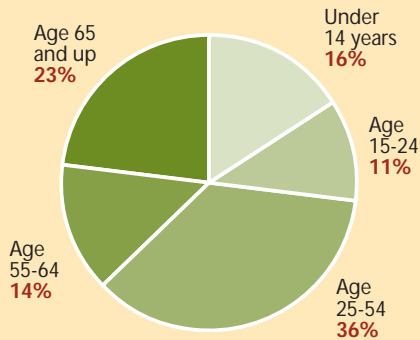
WHERE THE MOUNTAIN MEETS THE SKY & GOOD THINGS HAPPEN

GEOGRAPHY & FAMILY CHARACTERISTICS

	Land Area (sq. km)	Population Density per sq. km	Private Households	Number of Families	Average Value of House
Village of Ethelbert	2.5	126.1	160	90	34,855
RM of Ethelbert	1,134.5	0.3	155	115	55,551
Immediate Market Area*	5,898.0	0.3 to 624.9	6,915	4,555	54,449
TOTAL	7,034.9		7,230	4,760	

* Communities and Municipalities of Dauphin, Gilbert Plains, Mossey River, Grandview, Mountain (North), Winnipegosis and Valley River.

Source: Statistics Canada 2006 Census

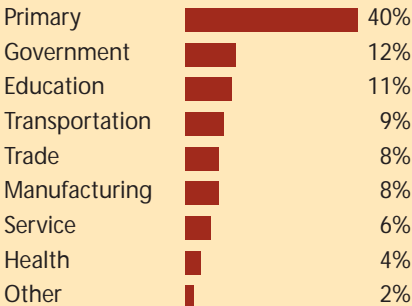


POPULATION (male and female)

	2006 Census	% of Population > 15 years	Age 0 - 14	Age 15 - 64	Age 65 and over	Median Age
Village of Ethelbert	312	85.5%	40	160	95	52.0
RM of Ethelbert	383	85.7%	60	260	70	48.6
Immediate Market Area*	15,838	81.1%	2,775	9,470	3,550	44.4
TOTAL	16,533	84.1%	2,875	9,890	3,715	48.3

* Communities and Municipalities of Dauphin, Gilbert Plains, Mossey River, Grandview, Mountain (North), Winnipegosis and Valley River.

Source: Statistics Canada 2006 Census



LABOUR FORCE (male and female)

	Participation Rate	Employment Rate	Unemployment Rate	Median Earnings ² (full-time/year)
Village of Ethelbert	46.3%	40.7%	16.0%	38,956
RM of Ethelbert	58.5%	56.9%	5.3%	18,745
Immediate Market Area ¹	61.4%	55.7%	9.8%	28,204
AVERAGE	55.4%	51.1%	10.4%	28,635

1. Communities and Municipalities of Dauphin, Gilbert Plains, Mossey River, Grandview, Mountain (North), Winnipegosis and Valley River.

2. Median earnings also includes farm income.

Source: Statistics Canada 2006 Census

COMMUTER SHED POPULATION & LABOUR FORCE (from Village of Ethelbert)

	Total Pop.	Total Dwellings	Median Age	Males	Females	Age 0-19	Age 20-44	Age 45-64	Age 65 & Over
50 mile Radius	25,717	12,691	43.8	12,594	13,123	6,710	6,524	7,022	5,415
75 mile Radius	48,859	25,353	42.8	24,083	24,776	13,274	12,608	13,194	9,751

Source: PCensus for MapPoint

FACT SHEET ETHELBERT

TRANSPORTATION

- Air:** Access to Dauphin Municipal Airport
Perimeter Airlines
- Rail:** No railway in Ethelbert
Access to Canadian National Rail Secondary Mainline
Access to Via Rail Canada passenger service
- Road:** Provincial Trunk Highway #10 (connects to #5)
Provincial Roads #267, #274, #273, #269, #367
Grey Goose Bus Lines
Gardewine North trucking, Purolator Courier
Local short/long-distance trucking companies

ENERGY & COMMUNICATIONS

- Hydro electricity:** 3 phase power supply
Provided by Manitoba Hydro
- Communications:** Digital tower, Provided by MTS Allstream
High Speed Internet provided by
I-Netlink, MTS Allstream and Xplornet

WATER & WASTE MANAGEMENT

- Water Supply Source:**
Village of Ethelbert:
- Underground aquifer supplied by a well
 - Peak load: 12,000 gallons per day
 - Storage capacity: 55,000 gallons
- Rural Municipality of Ethelbert:**
- Well water
 - 2 community wells
- Waste Management:**
- 2 cell lagoon and lift station
 - Garbage pick up in Village and 3 landfills
 - Recycling Program

INDUSTRIAL PARK - Fully Serviceable

Ethelbert Express Park – under development. Additional land available in the Rural Municipality of Ethelbert.

PLANNING & CONSERVATION DISTRICT MEMBER

Member of Intermountain Conservation District
Member of Mountainview Planning District

TOTAL REAL PROPERTY ASSESSMENT - 2009

Village of Ethelbert	\$ 7,504,400
Rural Municipality of Ethelbert	\$46,827,900
Total	\$54,332,300

EDUCATION

- Total K-12 School Enrollment:** 92
(source: Mountain View School Division, February 2009)
- Ethelbert K-12 School:** 92
- Post-secondary School:**
- Assiniboine Community College (Dauphin) varies
 - Campus Manitoba (Dauphin) varies
 - College & University available through Continuing Education & Distance Education

SERVICES

- Fire Department:** Total of 12 member volunteers
1 pumper truck, 1 rescue wagon,
- Ambulance:** Total of 3 members
1 ambulance
- Police:** Royal Canadian Mounted Police (RCMP) detachment
24-hour service
Rural Crime Watch program
- Post Office:** Full Service
- Local Media:** *Ethelbert Echo* newspaper (monthly)
Parkland Shopper newspaper (weekly)
730 CKDM radio (Dauphin)
- Licensed Day Care:** List available at MB Child Day Care office

HEALTH

- Community Health Resource Centre:**
- 24-hour emergency service
 - 911 emergency service
 - Public Health Nurse
 - Medical Clinic
 - Daily pharmacy delivery
- Doctors:** 2 visiting medical staff available
- Seniors' Home:** 21 units
- Other Services:** Home Care & Meals on Wheels

RECREATION

- Arena – hockey and skating
- Curling Rink – 3 sheets of artificial ice
- Loon Lake Wetlands project
- Municipal Park, campgrounds and picnic grounds
- Indoor/outdoor shooting range
- Ball diamonds
- Snowmobile club
- Cross-country ski trails
- Equestrian trails
- Historical sites and district museum
- Duck Mountain Provincial Park (west)

Rural Municipality of Ethelbert

Lat. 51°31'45" • Long. 100°29'35"

Legend

- 1 Ethelbert Recreation Trail
- 2 3-Phase Power Line
- 3 Community Well Site (2)
- 4 Landfill (3)
- 5 Community Pasture (2)
- 6 Government Office (MAFRI)
- 7 Conservation Fire Station
- 8 Intermountain Conservation District Office
- 9 Loon Lake
- 10 Intermountain Conservation Interpretive Centre

- Provincial Hwy.
- Provincial Road
- Municipal Boundary
- Township Boundary
- Section Boundary
- Hydro Line (230 kV)
- 3-Phase Power Line
- Recreational Trail

TWP. 31

R.M. OF MOUNTAIN

POINT RIVER WILDLIFE MANAGEMENT AREA

GARLAND

DUCK MOUNTAIN COMMUNITY PASTURE

TWP. 30

DUCK MOUNTAIN PROVINCIAL FOREST

KULISH

R.M. OF MOSSEY RIVER

ETHELBERT

TWP. 29

DAUPHIN & ETHELBERT COMMUNITY PASTURE



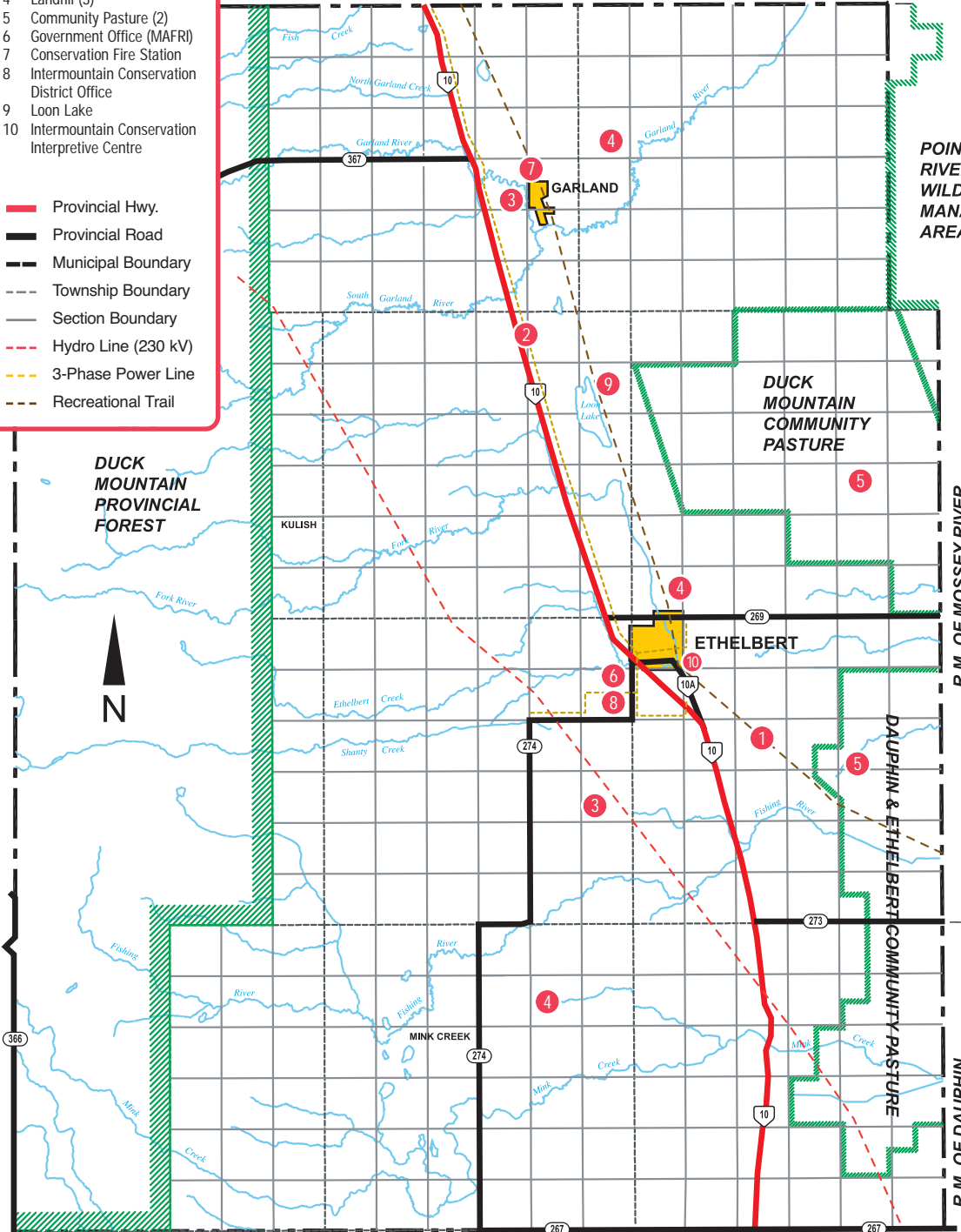
TWP. 28

R.M. OF GRANDVIEW
RGE. 23 W.P.M.

R.M. OF GILBERT PLAINS
RGE. 22 W.P.M.

R.M. OF GILBERT PLAINS
RGE. 21 W.P.M.

R.M. OF DAUPHIN



FACT SHEET ETHELBERT

Village of Ethelbert

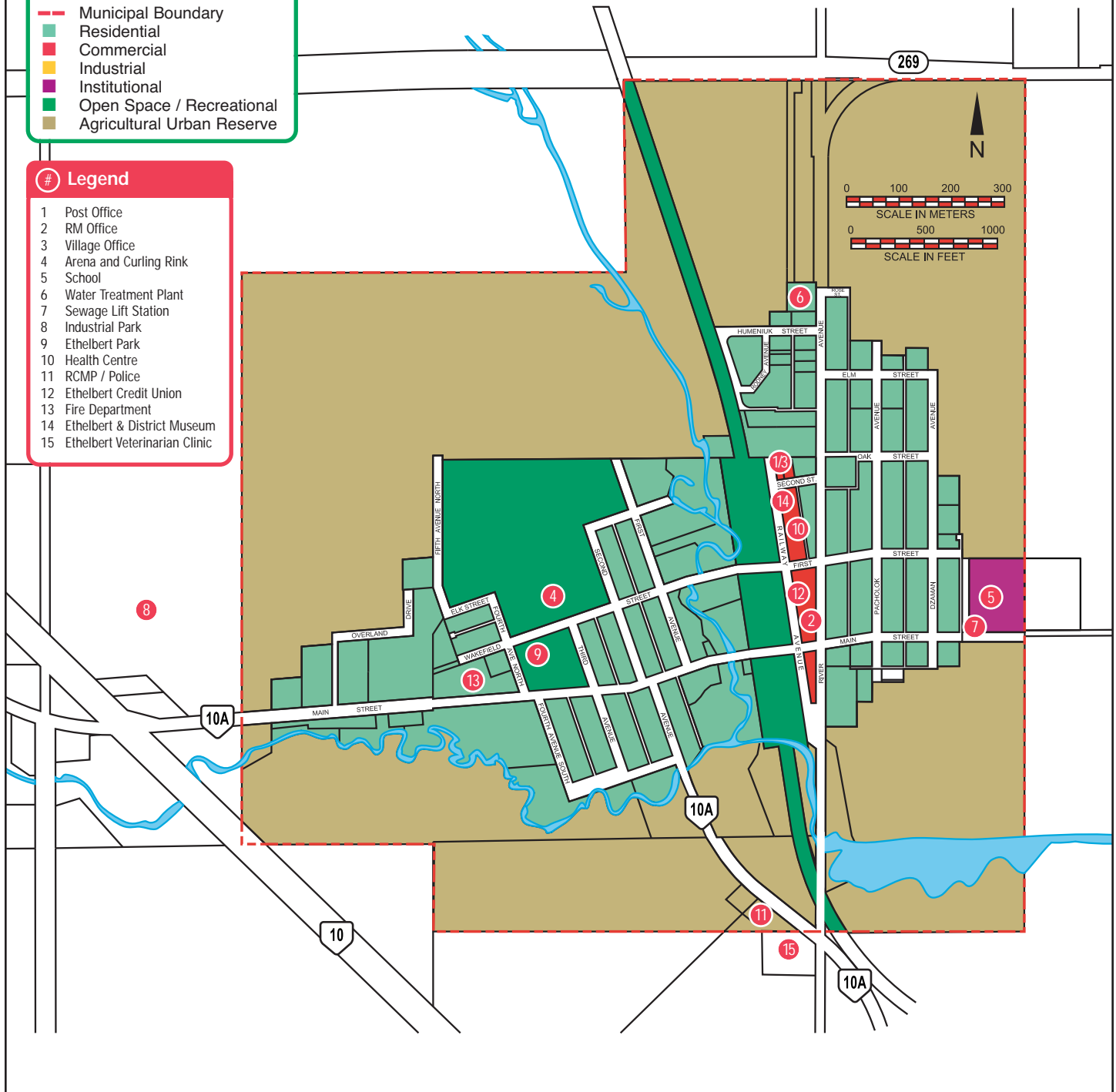
Lat. 51°31'45" • Long. 100°23'36"

Planning Zones

- Municipal Boundary
- Residential
- Commercial
- Industrial
- Institutional
- Open Space / Recreational
- Agricultural Urban Reserve

Legend

- 1 Post Office
- 2 RM Office
- 3 Village Office
- 4 Arena and Curling Rink
- 5 School
- 6 Water Treatment Plant
- 7 Sewage Lift Station
- 8 Industrial Park
- 9 Ethelbert Park
- 10 Health Centre
- 11 RCMP / Police
- 12 Ethelbert Credit Union
- 13 Fire Department
- 14 Ethelbert & District Museum
- 15 Ethelbert Veterinarian Clinic



This map is provided for general reference only. Please refer to the official Municipal Zoning By-Law Map for exact zoning areas and descriptions.



414 Main Street
P.O. Box 759
Grandview, Manitoba R0L 0Y0
Canada

Phone: (204) 546-2915
Fax: (204) 546-2909
Email: parc@mts.net